






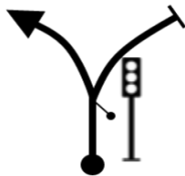


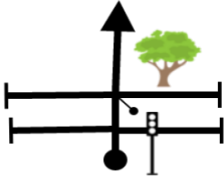


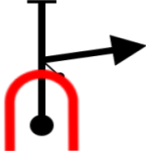
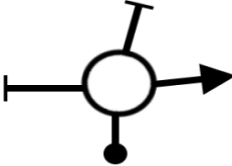
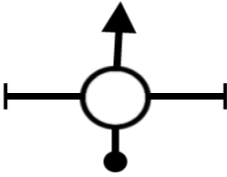
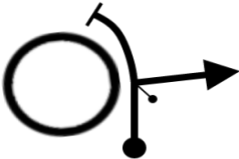


# **ITINERARIO PARQUE CERRADO SALIDA / LLEGADA**

From TC <b>A P.A. ARANJUEZ</b>		DISTANCE: <b>1,09 Km</b>		DAY: <b>1</b>
To TC <b>B P.C. SALIDA/LLEGADA</b>		AVERAGE: <b>13.1 kph</b>		SECTION: <b>0</b>
				TIME ALLOWED: <b>5 min</b>
DISTANCE		DIRECTION	INFORMATION	DISTANCE REGRESS
TOTAL	PARTIAL			
<b>0,00</b>	<b>0,00</b>	 <div style="border: 1px solid black; padding: 2px; width: 20px; margin: 5px auto;">1</div>	 <p><b>SALIDA P.A. Rec. Ferial de Aranjuez</b></p> <div style="border: 1px solid black; padding: 2px; width: fit-content; margin: 5px auto;"> <small>N-040°02.426' W-003°36.314' ALT: 489 m</small> </div> 	<b>3,66</b>
<b>0,02</b>	<b>0,02</b>	 <div style="border: 1px solid black; padding: 2px; width: 20px; margin: 5px auto;">2</div>	 <p><b>ZONA URBANA</b>  <b>Incorporarse a vía de servicio</b></p>	<b>3,64</b>
<b>0,25</b>	<b>0,23</b>	 <div style="border: 1px solid black; padding: 2px; width: 20px; margin: 5px auto;">3</div>	<p><b>Incorporarse a M-305a</b></p>	<b>3,41</b>
<b>0,57</b>	<b>0,32</b>	 <div style="border: 1px solid black; padding: 2px; width: 20px; margin: 5px auto;">4</div>	<p><b>Continuar vía M-305a</b></p>	<b>3,09</b>
<b>0,76</b>	<b>0,19</b>	 <div style="border: 1px solid black; padding: 2px; width: 20px; margin: 5px auto;">5</div>	<p><b>Continuar por C/ Infantas</b></p>	<b>2,90</b>

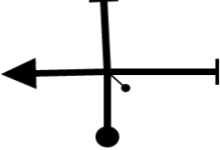
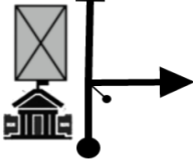
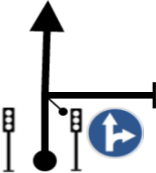
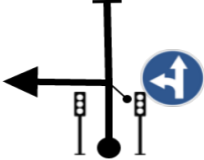
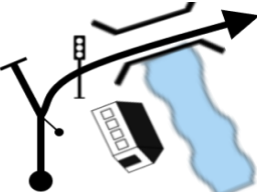
PROXIMA NOTA  
PROCH NOTE  
NEXT NOTE

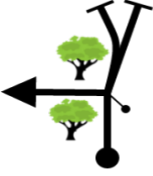

**0,33**

From TC <b>A P.A. ARANJUEZ</b>		DISTANCE:	DAY: <b>1</b>				
To TC <b>B P.C. SALIDA/LLEGADA</b>		<b>1,09 Km</b>	SECTION: <b>1</b>				
		AVERAGE:	TIME ALLOWED:				
		<b>13.1 kph</b>	<b>5 min</b>				
DISTANCE		DIRECTION	INFORMATION	DISTANCE REGRESS			
TOTAL	PARTIAL						
<b>1,09</b>	<b>0,33</b>	 <div style="border: 1px solid black; padding: 2px; display: inline-block;">6</div>	 <b>ENTRADA P.C. de Salida/llegada</b>   <table border="1" style="font-size: small;"> <tr><td>N-040°02.095'</td></tr> <tr><td>W-003°36.088'</td></tr> <tr><td>ALT: 495 m</td></tr> </table>	N-040°02.095'	W-003°36.088'	ALT: 495 m	<b>2,57</b>
N-040°02.095'							
W-003°36.088'							
ALT: 495 m							
<b>1,22</b>	<b>0,13</b>	 <div style="border: 1px solid black; padding: 2px; display: inline-block;">7</div>	<b>¡¡PODIUM SALIDA!!</b>  <b>Girar a la derecha por c/del Rey</b>	<b>2,44</b>			
<b>1,93</b>	<b>0,71</b>	 <div style="border: 1px solid black; padding: 2px; display: inline-block;">8</div>	<b>Av. Plaza de Toros</b>	<b>1,73</b>			
<b>2,06</b>	<b>0,13</b>	 <div style="border: 1px solid black; padding: 2px; display: inline-block;">9</div>	<b>Continuar por Av. Plaza de Toros</b>	<b>1,60</b>			
<b>2,14</b>	<b>0,08</b>	 <div style="border: 1px solid black; padding: 2px; display: inline-block;">10</div>	<b>Girar a la derecha por c/del Almíbar</b>	<b>1,52</b>			

PROXIMA NOTA  
PROCH NOTE  
NEXT NOTE

**0,46**

From TC <b>A P.A. ARANJUEZ</b>		DISTANCE:		DAY: <b>1</b>	
To TC <b>B P.C. SALIDA/LLEGADA</b>				SECTION: <b>0</b>	
		AVERAGE:		TIME ALLOWED:	
DISTANCE		DIRECTION	INFORMATION	DISTANCE	
TOTAL	PARTIAL			REGRESS	
<b>2,60</b>	<b>0,46</b>	 <div style="border: 1px solid black; padding: 2px; display: inline-block;">11</div>	<b>Girar a la izquierda por c/Gobernador</b>	<b>1,06</b>	
<b>2,67</b>	<b>0,07</b>	 <div style="border: 1px solid black; padding: 2px; display: inline-block;">12</div>	<b>Girar a la derecha por c/de Stuart</b>	<b>0,99</b>	
<b>2,99</b>	<b>0,32</b>	 <div style="border: 1px solid black; padding: 2px; display: inline-block;">13</div>	<b>Continuar por c/de Stuart</b>	<b>0,67</b>	
<b>3,06</b>	<b>0,07</b>	 <div style="border: 1px solid black; padding: 2px; display: inline-block;">14</div>	<b>Girar a la izquierda por c/del Príncipe</b>	<b>0,60</b>	
<b>3,18</b>	<b>0,12</b>	 <div style="border: 1px solid black; padding: 2px; display: inline-block;">15</div>	<b>Girar a la derecha por puente (Rte. EL RANA VERDE)</b>	<b>0,48</b>	

From TC <b>A P.A. ARANJUEZ</b>		DISTANCE:	DAY: <b>1</b>	
To TC <b>B P.C. SALIDA/LLEGADA</b>			SECTION: <b>1</b>	
		AVERAGE:	TIME ALLOWED:	
DISTANCE		DIRECTION	INFORMATION	DISTANCE REGRESS
TOTAL	PARTIAL			
<b>3,60</b>	<b>0,42</b>	 <span style="border: 1px solid black; padding: 2px;">16</span>	<b>Girar a la izquierda a parking Recinto Ferial de Aranjuez</b>	<b>0,06</b>
<b>3,66</b>	<b>0,06</b>	 <span style="border: 1px solid black; padding: 2px;">17</span>	<b>Entrada en P.A. Recinto Ferial de Aranjuez</b>	<b>0,00</b>